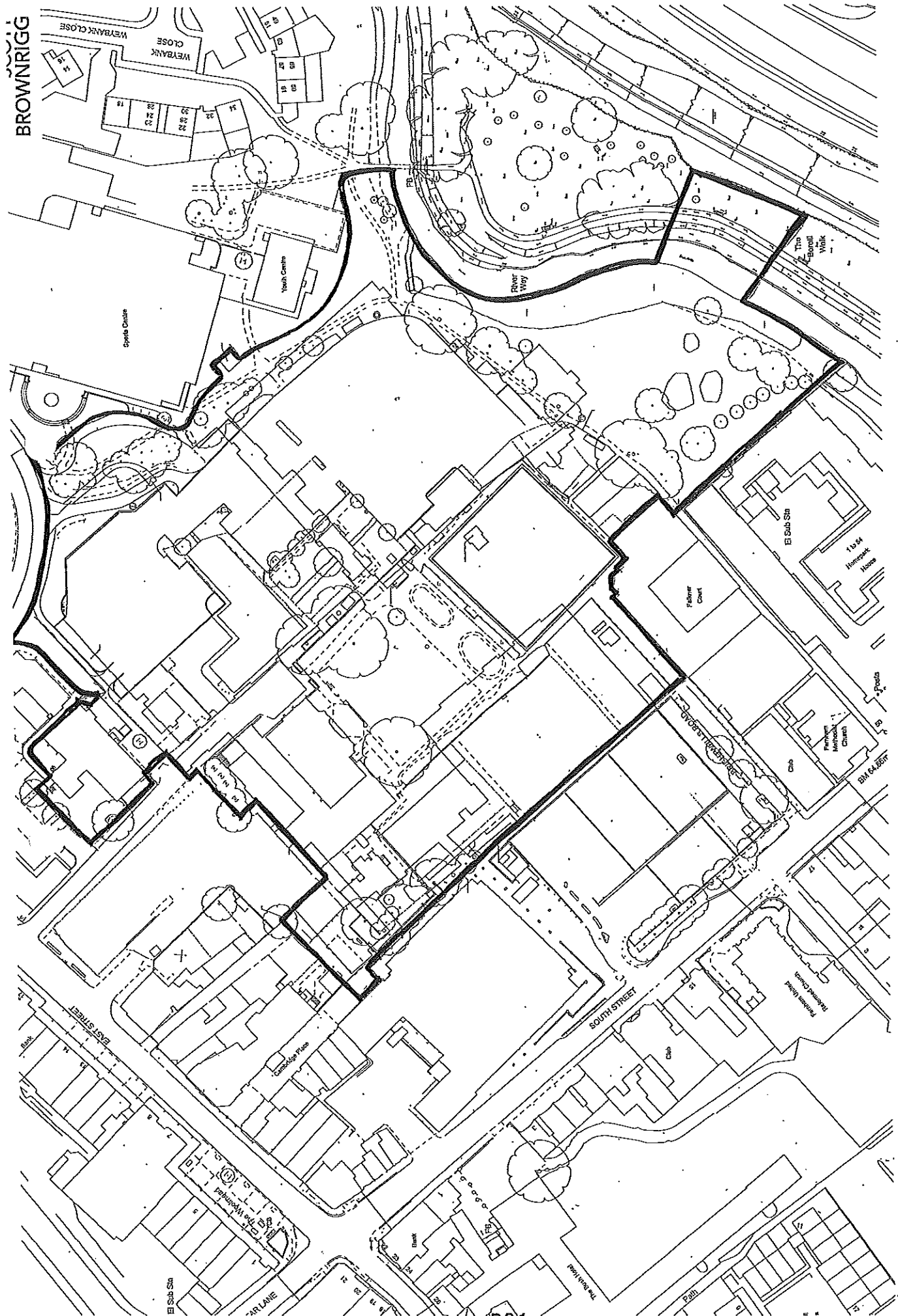


ANNEXE 1



BROWNRIGG

EAST STREET

SOUTH STREET

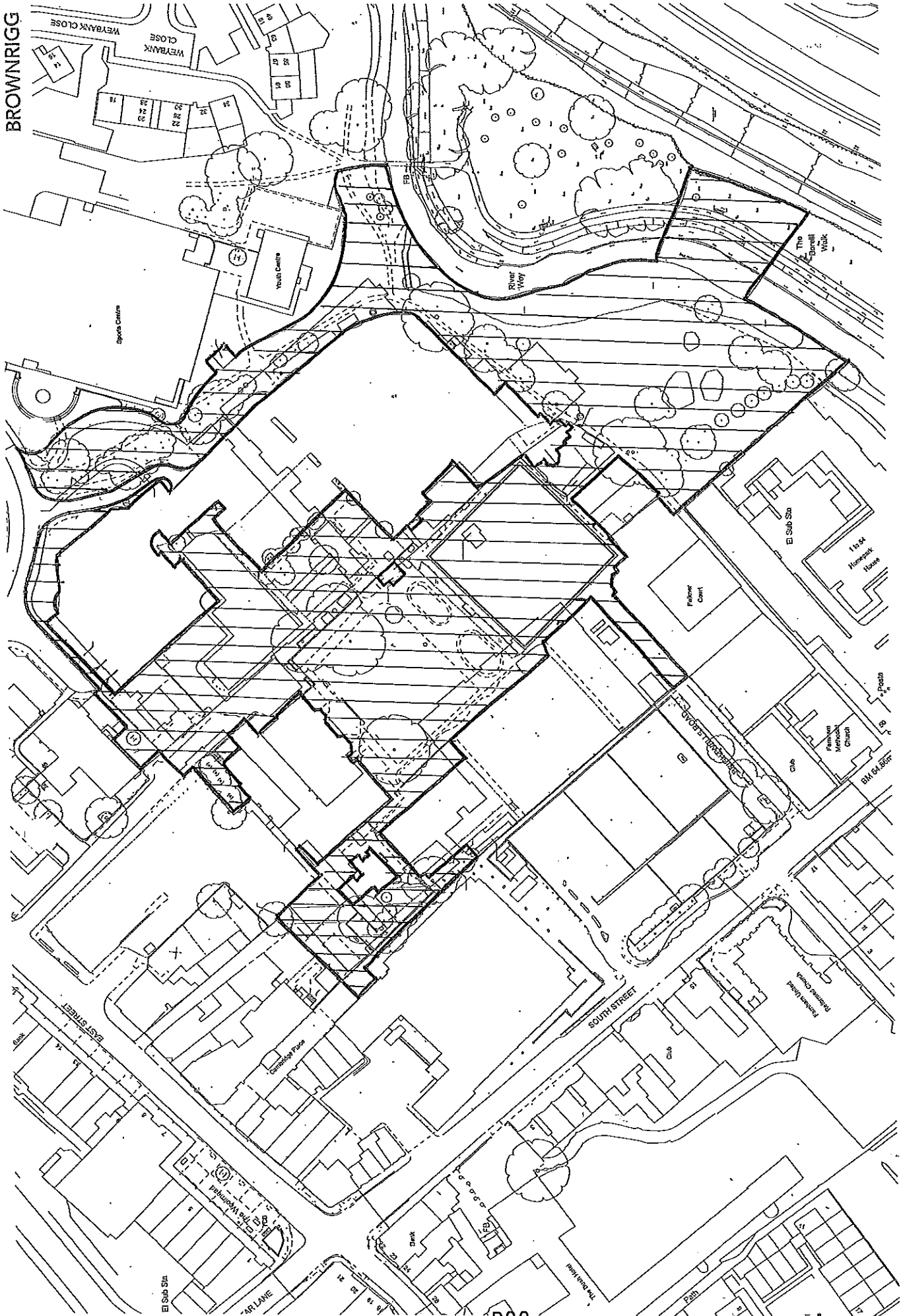
AR LANE

P31

Farnham, East Street
22 March 2012 13572 - CPC-007 F
SCALE: 1:500 @ A1
© east street.org.uk

East Street Site Boundary

BROWN RIGG



Farnham, East Street
 22 March 2012 13512 - CPO-DT F
 0 10 20 30 40 50 60 70 80 90 100 110 120 130 140 150 160 170 180 190 200
 © Great Brownrigg Ltd SCALE 1:500 @ A1

Open Space Land to be Appropriated



Waverley
BOROUGH COUNCIL

Waverley Borough Council
The Bursys, Godalming, Surrey
GU7 1HR
Telephone: 01483 523333
Fax No: 01483 426337

Riverside

Appropriation of Open Space Area

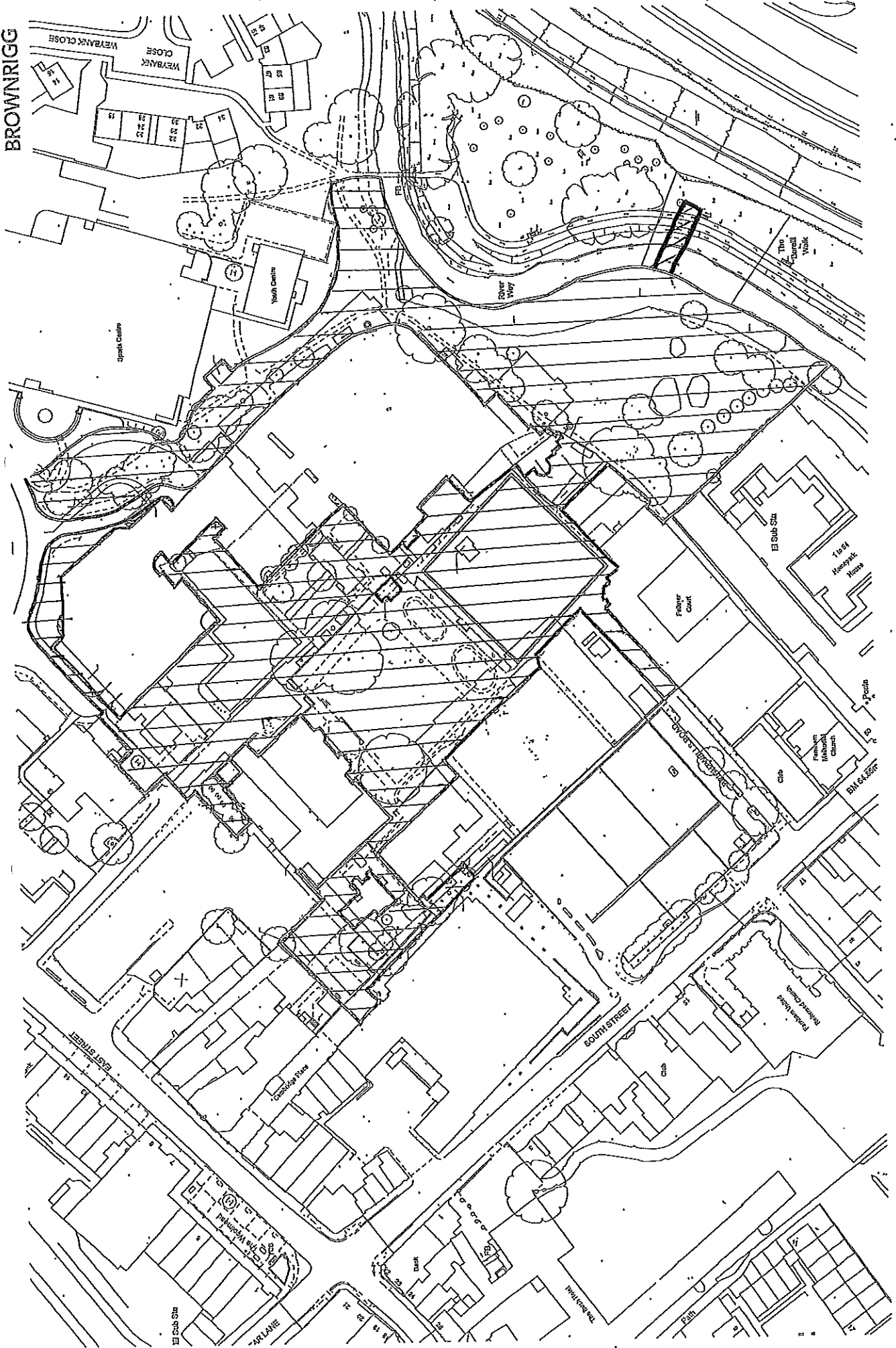
Scale 1:1,250

© Crown Copyright and database right 2012.
Ordnance Survey LA100025451.



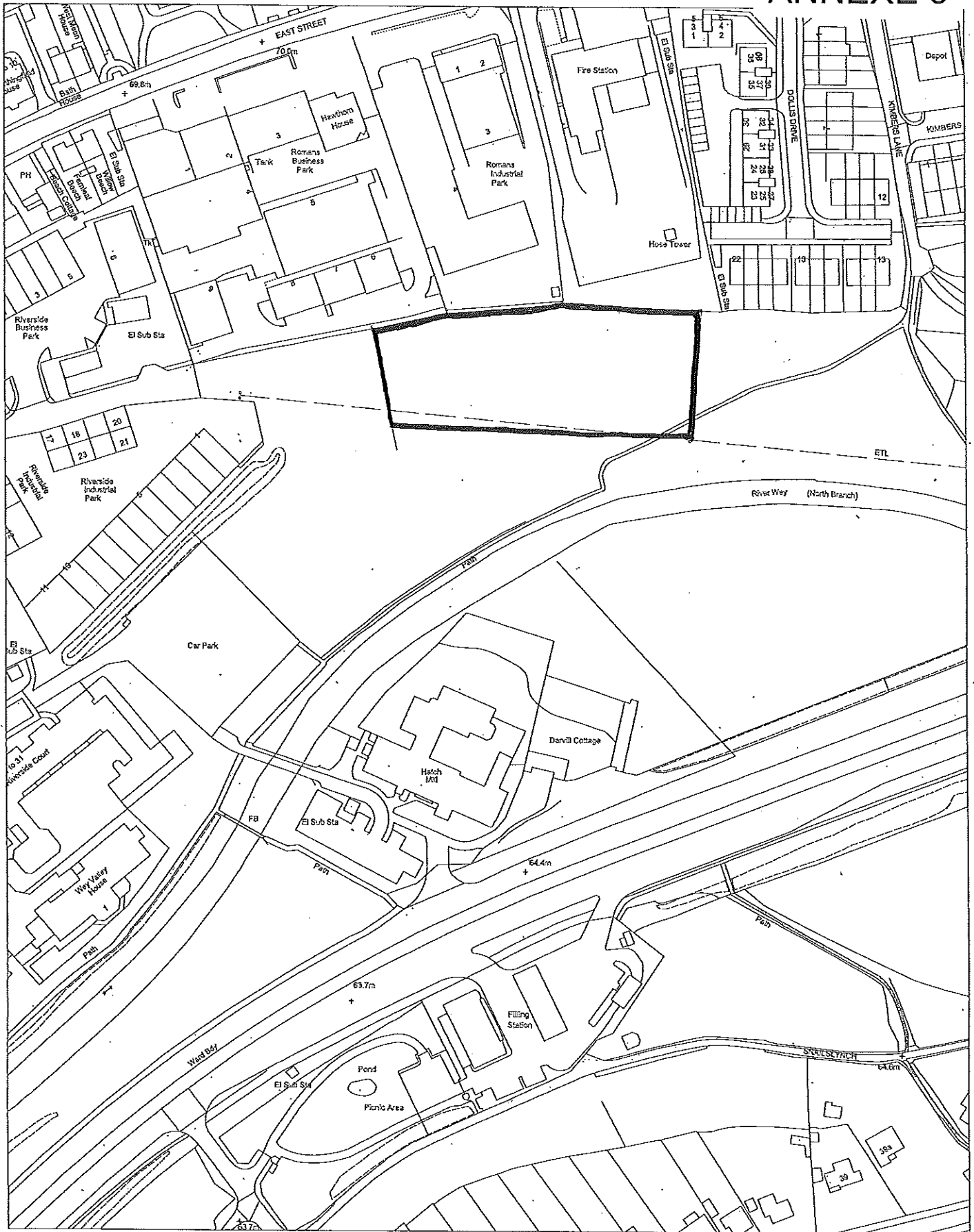
map-name.WOR 00/09/2012

BROWN RIGG



Farnham, East Street
 22 March 2012 13672 - CPO-007 F
 0 10 20 30 40 50m
 SCALE 1:500 @ A1
 © East Brownrigg Ltd

Open Space Land to be Leased



Waverley Borough Council
 The Burys, Godalming, Surrey
 GU7 1HR
 Telephone: 01483 523333
 Fax No: 01483 426337

Riverside

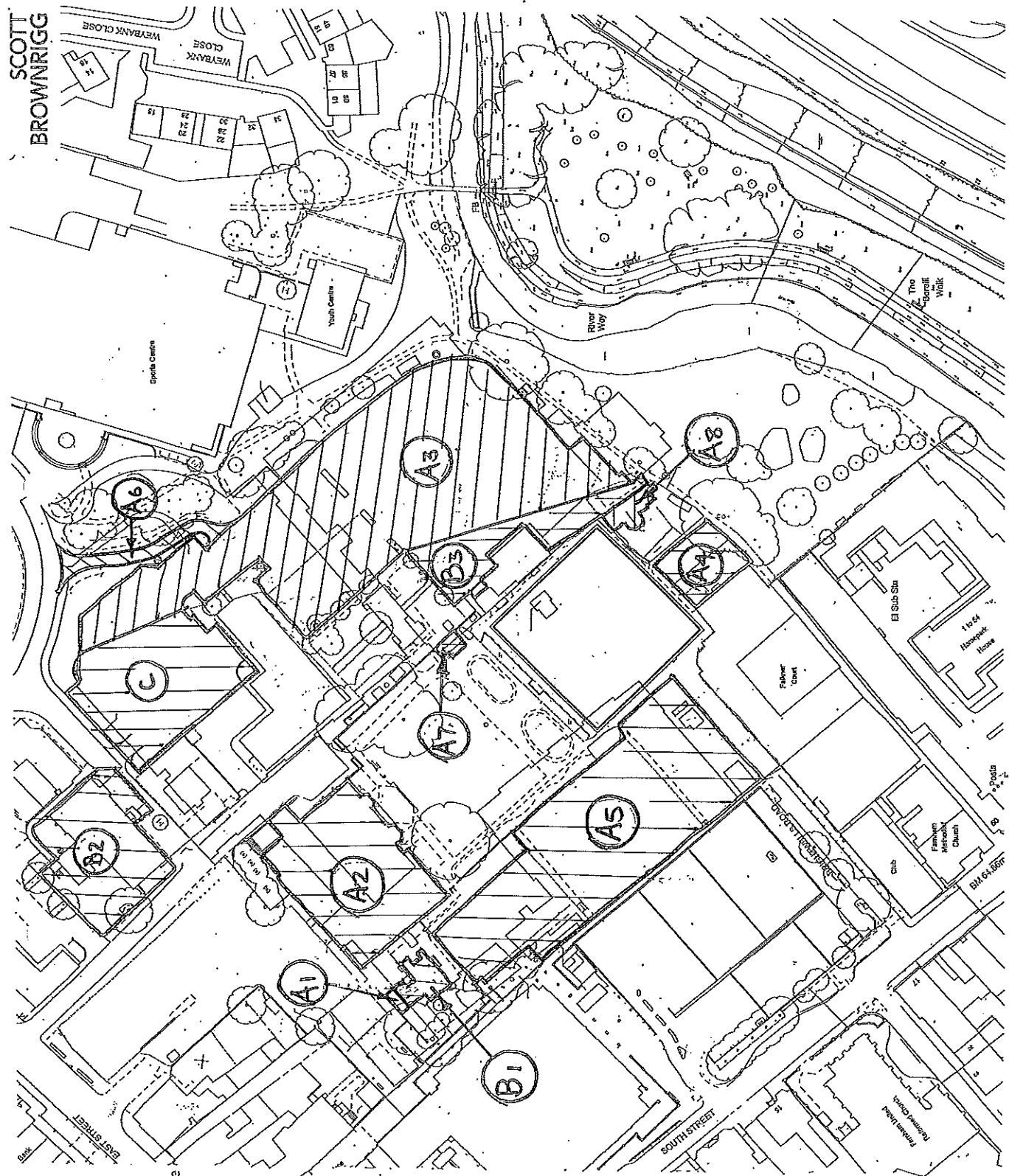
Open Space Area to be Leased

Scale 1:1,250

© Crown Copyright and database right 2012.
 Ordnance Survey LA100025451.



map-name.WOR 00/00/2012



SCOTT
BROWNRIGG

Farnham, East Street
22 March 2012 13512 - CPO-007 F
SCALE 1:500 @ A1

- Area A1 - Environment and Leisure
- Property purposes
- Area A2- Environment and Leisure
- Property purposes
- Area A3- Environment and Leisure
- Car Parking purposes
- Area A4- Environment and Leisure
- Housing purposes
- Area A5- Environment and Leisure
- Tennis Club
- Area A6- Environment and Leisure
- Car park purposes
- Area A7- Environment and Leisure
- Public conveniences
- Area A8 Environment and Leisure
- Property purposes
- Area B1 Property
- Property purposes
- Area B2 Property
- Brightwells Gostrey
- Area B3 Property
- Car Park purposes
- Area C Policy
- Car Park purposes

Appropriation of land Land currently held for other purposes